




Ocolul Silvic Comunal Telcișka  
U.P. V, na 0.15 ha  
DVII, AC  
27.11.2019  
Ing. Pupeza








Ocolul Silvic Comunal Telciuța  
U.P. V, u.a. 8, sup. 0,65 ha  
DV II, A  
27.11.2019  
Ing. Pupelea Pavel  
Pavel







O.S. com. TELĂURĂ  
A.S.I. Bichigiu  
UP. I, u.a  
Supraf.: 5 ha  
Acț II AV II  
Data: 22.04.







Q.S. Som Telcan RA  
D.S. I. Bich  
P.P. I. u. o.  
Sup. 10-10-2020  
Data 22.01.2020

COMUNA  
FELICIU  
NO. 2592/040  
CO. IL. SILV.  
LEULUEN  
M. HASAD



up I Bichugin 4A sot  
Suprafata = 34.0 ha  
Accidental II (DO II)  
Data : 29.04.2020  
Jug. Ganga Gheorghij  
Gheorghij





UP I Birkjoni U.A. 804  
 Suprafata: 34,0 ha  
 Accidantale 5 (20 11)  
 Data: 28.07.2050  
 Trj. Conva. Sloppapp  
 [Signature]

A-MKSAUD - ROM  
 1980







Ocokolj Sivilne Komunol TelovRA  
 UPLV, ua 1120 12 97he  
 Acc I, Acc  
 Data 27.04.2000  
 Ing Papez  
 Pavol  
 Calk








Ocolul Sidiu - Fundul Telciu RA  
 UP IV w. COMUNA TELCIU s. 29, 93  
 RO 25327040  
 ACCI  
 Data  
 Ing. [Signature] Pavel  
 [Signature]








Ocolul Silvic Comunal Telciu RA  
 UP IV, ca 1140 h.60ha  
 Acc I, Acc II  
 Data 27.04.  
 Inform  
 Ing. Popescu T.







oculul silvic Comuna Telciu 2858 ha  
VPSU, va 1118  
DVI, AccI  
Data 27.09  
Ing. Purza  
COMUNA TELCIU  
RO 25327040  
OCOLUL SILVIC  
COMUNAL  
TELCIU RA  
ROMANIA



Ocolul Silvic Comunal Telciu RA  
UPN ca MIB  
SUI, Acc I  
Data 27.04.2018  
Inform  
Ing. Popescu







Ocolul Silvic Comunal Tebruk  
 UP IV, ua 108A  
 DVI, Acaș  
 Data d. 9. 2008  
 Intocm  
 Ing. Puzbatav




*Handwritten signature*









Ocolul Silvic Comunal Telciu RA  
UPTV ca. 1098 Sup. 116/ha  
DVI, Acc  
Data 20  
Ing Pupa  
RO 25327840  
OCOLUL SILVIC  
COMUNAL  
TELCIU RA  
ROMANIA





Ocolul silvic Comunal Telciu RA  
GP IV wa 109E sup. 3,25ha  
DVI, Acc  
Data 29.08.2010  
Ing. Pavel  
Tupoză  
Pavel











OSC Telciu RA  
District Ul-Telciu  
u.P. IV. Stramba - Rădăuți  
ua 118A  
Felul tăcut AC  
supralata G78  
data 28-04-2010



*[Handwritten signature]*





OSC Telciu Ra  
 District III - Telciu  
 u-f IV. Stamba - *R. Vas*  
 ca. 1203  
 Telul torent *1203*  
 suprafața 74 Ha  
 Data 29-04-2020 *Intocrit*







OSC. Telciu RA  
District III - Telciu  
c. P. V - Stranba  
ca. 40A  
Telul tauri ACC  
suprafata 3,27Ha  
data 29-04-2020 *Ink*





OCOLDA  
COMUNA RA  
TELCIU RA  
BISTRITA-NASYUD - ROMANIA



osceles RA  
U. R. Stamba  
m. m. m. m.  
Dr. H.  
S = 2207 km  
29.02.2010  
ing. R. Vasile  
ing. R. Vasile



ing. Popeta Vesile Prof  
U. R. Stramba  
u. c. MB

OSTELCIARA 1  
D. V. 2  
S = 5,0 ha

30.09.2020



OC  
COM  
TELCI  
BISTRITA-NASAUD



O.S.C. Telciu R.A.  
U.P. nr. Stramba  
u-a 122E

D.V. II  
S = 1,20 ha

ing. Popescu Vasile Popa  
30.04.2010.





O.S.G. TELCIU R.A.  
U.P. Strâmbo  
u.a. 191B

27.04.2020, Suprafata = 1349 ha  
D.V.F.  
ing. Purpura Vasile





O. S. G. TELUHARA  
U.P. IV Stamba  
ura. 1213

27.04.2010, Suprafata = 13,49 ha  
D.V.I  
ing Papeza Vasile

POA



COPI  
RO  
OCOM  
COM  
TELO  
BISTRI  
MISIL



O.S.G. TELCUM R.A.  
U.P. IV Stramba  
n.a. 12/A

27.04.2020, Superficie = 4/8 ha  
D.V.I. ing. Pirella Vasile

POF





O.S.G. TELCIUR.A.  
U.P. IV Strâmbo  
ura. 121A

27.04.2010 , Suprafața = 4/8 ha  
D.V.I  
ing. Purpura Vasile

P.P.



RO 2000  
OCOLUL  
COM. TELCIUR  
BISTRITA, MESAUD



O. S. G. TELCIH R.A.  
U.P. IV Stramba  
ura. 123B

28.04.2010, Suprafata = 26,59 ha  
D.V.I. ing Papeza Vasile

P. P. P.  
TELCIU  
1940  
VIC  
VINAY



GO  
RO  
COOLU  
COMI  
RELCIU  
BISTITA-MIESTUD



O. S. G. TELUUR.A.  
U.P. IV Stramba  
u.a. 123B

28.04.2020, Suprafata = 26,59 ha  
D.V. I  
ing. Pireasa Vasile

Pop



COMUNA  
NO 2  
OCOL  
COM  
TELC  
BISTRITA



O.S.G. TELCIH.R.A.  
U.P. IV Stramba  
n.a. 123A

28.04.2010, Superficie = 2560 ha  
D.V.I.  
ing. Pirella Vasile

LCIU  
40  
*[Signature]*





O.S.G. TELUKRAA.  
U.P. IV Stamba  
ura. 124B

30.04.2020, Luapan = 353 ha  
D.V. I  
ing Papesa Vasile





O. S. G. TELCIURA.  
U.P. IV Stramba  
ura. 124B

30.04.2010, Superficie = 3,53 ha  
O.V. I ing. Pirella Vasile





O. S. G. TELUKRA.  
U.P. IV Stramba  
ura. 1220

28.04.2010, Luas = 8,11 ha  
D.V.I  
ing Rupa Vesile

