



*Handwritten signature*

*Ing. Mărgăritescu P.*

*01.08.1018  
Borg. 23.562832  
Lot. 45.639022*

*5-25,81ha*


*RNP. Pământul 0.5. Blaj*





R.N.P. Pouchette 0.5 (A8)  
 UP III Sola no 65  
 Lot. 45. 632763  
 Long. 23.5 63704  
 01.02.2018  
 Sep 2018. / *(Signature)*  
 Ing. *(Signature)* Pouché





1.5m Durchmesser?

S = 32,8 km

*[Handwritten signature]*

01.08.2018  
Kont. 23.56.1128

P.N.P. Pounkhu O.S. BLS  
LIP in Gole in 56  
Kot. 45.638245


Republik  
Österreich  
Biodiversität  
Sonder  
Sonder  
Sonder  
BLAU



ANP. Roum'line. 0.5.387  
CIP III 90ku no 96  
Lot. 45.636700  
Long. 23.560702  
01.08.2018  
my. (longitudinal) ?  
5-3278 ha

*[Handwritten signature]*

*[Green circular stamp: "Dacia National Park" / "BLA" / "Optim. Sistem. de Silvicult."]*



*Signature*

*01.08.2018  
Prof. Alejandro P.*

*RNP. Puum. 0.5/1.5  
CIPM. Sección de SA  
5 = 14, N. R. K. S.  
Tel. 45.035291  
Fax. 23.559700*



01.08.2018  
Imp. M. M. M. P.

5-14,18 km

PNP. Poinville 0.5.18.07  
UP II Seta no 57A  
Lot. 45.634815  
Cont. 23.558971





RNP Bourville 0.5. 1867  
UP III Sata no 794

S = 1,58 ha

Lot. 45. 680392

Long. 23. 576519

01.08. 2018  
ing. design's fond

5 of 2021



*[Handwritten signature]*

*[Handwritten signature]*



RNP. Pournhoo. 0.5 (A07)  
U/P in 50ha  
UO 99h  
Lot. 45. 679830  
Long. 23. 579941  
01.08.2018  
1 Aug. 2018  
Pournhoo. 0.5 (A07)






KMP. Pemanenan 0.5.30km  
UP III Gatu wa 79A  
lot. 45.680453  
long. 23.775731  
01.08.2018  
Ing. M. S. S. S. S. S.

604028  
BLAU  
SIVIC  
BLAU  
Diponegoro  
1971






RNP. Fournier. 0.5.1587  
 CIP III Sulu wa 42B 5-13,8+bus  
 Lot. 45.627353  
 Long 23.976027  
 01.08.2018  
 Ing. Aleksandr F.





RNP-Fourniture: 0.5.1367  
UP III Soku no 466  
Lot 45.635395  
Kong 23.579745  
5 = 3,90.00 lbs  
01.08.2018  
147.44444444444444

*[Handwritten signature]*  
54000  
OCCIDENTAL  
SIVIA  
BLA  
DIRETORIA



Handwritten notes and a circular stamp on a white label. The text is written in blue ink and includes a signature, a date, and various alphanumeric codes. The circular stamp contains the text "SIVIC" and "Nacional".

Signature: [Handwritten signature]

Stamp: SIVIC Nacional

01.08.2018

Proj. 23.5817.88

Kod. 45.6356.86

5-15,29 km.

ANP. Pajuni. 0.5.15

UP III. 50 km no 467

Proj. 23.5817.88

01.08.2018

SIVIC Nacional


Oct 2018  
M.  
H. Blumson Rd.



12.11.2018  
Long. 23.553972  
Lat. 45.589771

6 - 9.98 km

RNP. Puumakua - O.S. 1369  
11P in Puumakua  
No. 44A



*Handwritten signature*



53

Dr. Alvin M. Adlawan

12.11.2018

Lot: 45-689580

Area: 49 C.

5 = 14,59 ha

UP in Progress

RNP. Pountke - 0.5. 1967



*Handwritten signature*  
Soc. Sec. No. 53-55004



12-11-2018  
Log # 45-5997R  
No. 46A

5-20, 52 lbs

CIP IV Pr. pour

RHP. Pounville. O.S. 1889



*Handwritten signature*



Mr. *de Alvarado* Rd.

12.11.2018

Long. 23.548409


Lat. 45.592457

U.S. 47A

CIP IV P. 10000

RNP. P. 10000. 0.5. 10000

5 = 7, 27 km







09.08.2018  
lug. de la Laguna P.

S = 15,93ha.

Long. 23.335829

Lat. 45.361470

ZIP 97900, Mex. GIB

ANP Kounilka 0.5.1587



GIB

  
 09.08.2018  
 1ug. Horgunov P.  
 61E



S = 2,13 ha

R.N.P. Pournikova, O.S. (skop)  
 41P 01/12/2018 us 61E  
 Lot 45.362978  
 Reg. 23.334701




*Handwritten signature*



*61F crest*  
*ing. Allyn Wood*  
*09.08.2018*  
*Lot 45.363434*  
*Long 83.532724*

*S = 5,05 ha*

*PNP Kounava 0.5.1585*  
*LIP in pose na 61F*



61F

*[Handwritten signature]*



*5.12.2018*

*1. maj, Vukobratovo*

*09.08.2018*

*kv. 23.335586*

*lot. 45.363101*

*S = 19.01. ha.*

*LIP u Progoce na crk.*

*KIP. Pounik. O.S. 1357*



62 B


*[Handwritten signature]*



Lot. 45.362936  
Reng. 23.334784  
09.08.2018  
Ing. Miguel Ángel P.

S = 5.17 ha

PNP. Páramo de O.S. (S. 1567)  
CIP in Páramo de O.S.



RNP. Rowan Ave. 0.5. 1257  
 11P12 Program no 62G  
 Lot. 45. 3632 +2  
 Long. 23. 3348 +6  
 09. 08. 2018  
 Long. 23. 3348 +6  
 5 of 5  
 [Circular stamp: 09. 08. 2018, 23. 3348 +6, 45. 3632 +2, RNP. Rowan Ave. 0.5. 1257]

5 = 0.61 ha



11/13/2018

*[Handwritten signature]*



*Fl. Ulucipa Ad.*

12.11.2018


Cont. 03.556914

Lot. 45.565813

UP 01 Dora - Km 1803

RNP. Paurine. 015.160

S - 2,96 ha



*Handwritten signature*



*Mr. Williams*  
*H. Williams*

*12.11.2018*

*Long. 23.556993*

*Lat. 45.566798*

*UP Camp no 1808*

*KNP. Fournier 0.5.2019*

*5-2,96 km*





RNP. Kouroula 0.5 (B&J)  
CIP & Doro. No 182B

Lot 45.564718  
Long. 23.547165  
12.11.2018  
H. Murrey Mt. (M)



*[Handwritten signature]*


S-4/14 ds

*[Handwritten signature]*  
Região Especial de Proteção  
Ocupação  
Sítio  
Diretoria Sítios Arma 449

*[Handwritten signature]*  
Dr. Murray Ad.  
12.11.2018  
Long 23.546799  
Lat 45.564598

RNP. Fournilva. 0.5.187  
UP 5 Dona ua 1818

S = 4,14 ha



Sierra Nevada State Parks  
SIVIL  
507 202

Malheur

W.  
St. Maurice Mt.  
S = 4, 14 lbs

R.N.P. Pounsee, O.S. Hwy. 23, 555898  
Lot 45, 569524  
12.11.2018  
No. 1823

